

**Oregon Water Resources Department
Water Right Services Division**

Water Right Application G-18633 in the)
name of HUNTINGTON TRAVEL)
PLAZA LLC and JOSEPH ALEE) PROPOSED FINAL ORDER

Summary: The Department proposes to issue an order approving Application G-18633, as amended, and a permit consistent with the attached draft permit.

Authority

The application is being processed in accordance with Oregon Revised Statute (ORS) 537.615 through 537.628, and 390.826, and Oregon Administrative Rule (OAR) Chapter 690, Divisions 5, 8, 9, 33, 300, 310, 400, 410, and the Malheur Basin Program OAR 690-510. These statutes and rules can be viewed on the Oregon Water Resources Department's website: <http://www.oregon.gov/owrd/pages/law/index.aspx>

The Department's main page is <http://www.oregon.gov/OWRD/pages/index.aspx>

The Department shall presume that a proposed groundwater use will ensure the preservation of the public welfare, safety and health as described in ORS 537.525 if:

- a) The proposed use is allowed in the applicable basin program established pursuant to ORS 536.300 and 536.340 or given a preference under ORS 536.310(12);
- b) Water is available;
- c) The proposed use will not injure other water rights; and
- d) The proposed use complies with the rules of the Commission. ORS 537.621(2); OAR 690-310-0150(2)(b)

All four criteria must be met for a proposed use to be presumed to ensure the preservation of the public welfare, safety and health. When the criteria are met and the presumption is established the Department must further evaluate the proposed use, any comments received information available in its files or received from other interested agencies and any other available information to determine whether the presumption is overcome. OAR 690-310-0140

If the Department determines that the presumption is established and not overcome, the Department shall issue a Proposed Final Order recommending issuance of the permit subject to any appropriate modifications or conditions.

FINDINGS OF FACT

Application History

1. On March 26, 2018, Huntington Travel Plaza LLC and Joseph Alee filed a complete application for the following water use:

Source	WELL 1 (MALH 54422/L118135), WELL 2, AND WELL 3 IN SNAKE RIVER BASIN
Use	COMMERCIAL USE
Rate	0.22 CUBIC FOOT PER SECOND (CFS)
County	MALHEUR COUNTY
Place of Use	SECTIONS 4 AND 5, TOWNSHIP 15 SOUTH, RANGE 45 EAST, W.M.

2. On August 17, 2018, the Department mailed the applicant notice of its Superseding Initial Review, determining that **“The appropriation of 0.22 CFS of water from Well 1 (MALH 54422/L118135) in Snake River Basin for commercial use is allowable October 1 to April 14 of each year. The appropriation of 0.22 CFS of water from Well 2 and Well 3 in Snake River Basin for commercial use is allowable January 1 through December 31 of each year.”** The applicant did not notify the Department to stop processing the application within 14 days of that date.
3. On August 21, 2018, the Department gave public notice of the application in its weekly notice. The public notice included a request for comments, and information for interested persons about obtaining future notices and a copy of the Proposed Final Order.
4. On September 25, 2018, the Department’s Groundwater Section prepared a revised groundwater review that found no potential for substantial interference with surface water sources and that the appropriation of 0.22 CFS of water from Well 1 (MALH 54422/L118135), Well 2, and Well 3 in Snake River Basin is allowable year-round.

Presumption Criteria (a) - Consistency with Basin Program

5. The proposed use is allowed under the Malheur Basin Program (OAR 690-510-0010). ORS 537.621(3)(b); OAR 690-310-0150(2)(b)

Presumption Criteria (b) - Water Availability

6. A revised assessment of groundwater availability has been completed by the Groundwater Section. A copy of this assessment is in the file. Groundwater is not over appropriated, will likely be available in the amount requested without injury to prior water rights, and will likely be available within the capacity of the groundwater resource. ORS 537.621(3)(c); OAR 690-310-0150(2)(c)

Presumption Criteria (c) - Injury Determination

7. The proposed use, if authorized, will not injure other water rights. ORS 537.621(3)(d); OAR 690-310-0150(2)(e)

Presumption Criteria (d) - Whether the use complies with rules of the Commission

8. Documentation has been submitted from the relevant land-use planning jurisdiction that indicates the proposed use is allowed outright. ORS 537.621(3)(b); OAR 690-310-0150(2)(b)
9. The proposed groundwater use is not within a designated critical groundwater area. ORS 537.620(4)(a), 537.621(3)(a); OAR 690-310-0150(2)(a)
10. As noted in Finding #4, the Department has determined that the proposed groundwater use will not have the potential for substantial interference with surface water. The Division 9 (Ground Water Interference with Surface Water) review is in the file and can be viewed on the Department's website. ORS 537.621(3)(b); OAR 690-009-0040(4)
11. The proposed use complies with rules of the Water Resources Commission not otherwise described above.

Determination of Presumption that a proposed groundwater use will ensure the preservation of the public welfare, safety and health

Based on the review of the presumption criteria (a)-(d) above, the presumption has been established. ORS 537.621(2); OAR 690-310-0150(2)(g)

Further evaluation of the proposed use

12. No comments were received by the close of the comment period.
13. Information available in Department files, received from other interested agencies, and other available information does not provide a preponderance of evidence that the proposed use would not ensure the preservation of the public welfare, safety, and health under ORS 537.525. OAR 690-310-0140(3)

Other Criteria and Requirements

14. The proposed use is not located within or above a state scenic waterway, as designated under ORS 390.826. 537.621(3)(a); OAR 690-310-0150(2)(a)
15. The amount requested, 0.22 CFS, is necessary for the proposed use. ORS 537.621(3)(c); OAR 690-310-0150(2)(d)

CONCLUSION OF LAW


1. The proposed use would ensure the preservation of the public welfare, safety and health as described in ORS 537.525.

NOTE: When issuing permits, ORS 537.628(1) authorizes the Department to include limitations and conditions which have been determined necessary to protect the public welfare, safety and health. The attached draft permit is conditioned accordingly.

PROPOSED ORDER

The Department recommends approval of Application G-18633, as amended, and issuance of a permit consistent with the attached draft permit.

DATED February 12, 2019



Dwight French
Water Right Services Division Administrator, for
Thomas M. Byler, Director
Oregon Water Resources Department

Protests

Under the provisions of ORS 537.153(7) (for surface water) or ORS 537.621(8) (for groundwater), you can protest this Proposed Final Order. Protests must be received by the Water Resources Department no later than **March 29, 2019**. Protests must be in writing and include the following:

- Your name, address, and telephone number;
- A description of your interest in the Proposed Final Order, and, if you claim to represent the public interest, a precise statement of the public interest represented;
- A detailed description of how the action proposed in the Proposed Final Order would impair or be detrimental to your interest;
- A detailed description of how the Proposed Final Order is in error or deficient, and how to correct the alleged error or deficiency;
- Any citation of legal authority to support your protest, if known;
- To affect the Department's determination that the proposed use in this application will, or will not, ensure the preservation of the public welfare, safety and health as described in ORS 537.525, ORS 537.621(2)(b) requires that a protest demonstrate, by a preponderance of evidence any of the following: (a) One or more of the criteria for establishing the presumption are, or are not, satisfied; or (b) The specific aspect of the public welfare, safety and health under ORS 537.525 that would be impaired or detrimentally affected, and specifically how the identified aspect of the public welfare, safety and health under ORS 537.525 would be impaired or be adversely affected;
- If you are the applicant, a protest fee of \$410 required by ORS 536.050; and
- If you are not the applicant, a protest fee of \$810 required by ORS 536.050 and proof of service of the protest upon the applicant.
- If you are the applicant, a statement of whether or not you are requesting a contested case hearing.

Requests for Standing

Under the provisions of ORS 537.153(7) (for surface water) or ORS 537.621(8) (for groundwater), persons other than the applicant who support a Proposed Final Order can request standing for purposes of participating in any contested case proceeding on the Proposed Final Order or for judicial review of a Final Order.

Requests for standing must be received in the Water Resources Department no later than **March 29, 2019**. Requests for standing must be in writing, and must include the following:

- The requester's name, mailing address and telephone number;
- If the requester is representing a group, association or other organization, the name, address and telephone number of the represented group;
- A statement that the requester supports the Proposed Final Order as issued;
- A detailed statement of how the requester would be harmed if the Proposed Final Order is modified; and

- A standing fee of \$230. If a hearing is scheduled, an additional fee of \$580 must be submitted along with a petition for party status.

After the protest period has ended, the Director will either issue a Final Order or schedule a contested case hearing. The contested case hearing will be scheduled only if a protest has been submitted and either:

- upon review of the issues, the director finds that there are significant disputes related to the proposed use of water, or
- the applicant requests a contested case hearing within 30 days after the close of the protest period.

If you do not request a hearing within 30 days after the close of the protest period, or if you withdraw a request for a hearing, notify the Department or the administrative law judge that you will not appear or fail to appear at a scheduled hearing, the Director may issue a Final Order by default. If the Director issues a Final Order by default, the Department designates the relevant portions of its files on this matter, including all materials that you have submitted relating to this matter, as the record for purpose of proving a prima facie case upon default.

You may be represented by an attorney at the hearing. Legal aid organizations may be able to assist a party with limited financial resources. Generally, partnerships, corporations, associations, governmental subdivisions or public or private organizations are represented by an attorney. However, consistent with OAR 690-002-0020 and OAR 137-003-0555, an agency representative may represent a partnership, corporation, association, governmental subdivision or public or private organization if the Department determines that appearance of a person by an authorized representative will not hinder the orderly and timely development of the record in this case.

Notice Regarding Service Members: Active duty service members have a right to stay proceedings under the federal Service Members Civil Relief Act, 50 U.S.C. App. §§501-597b. You may contact the Oregon State Bar or the Oregon Military Department for more information. The toll-free telephone number for the Oregon State Bar is: 1 (800) 452-8260. The toll-free telephone number of the Oregon Military Department is: 1 (800) 452-7500. The Internet address for the United States Armed Forces Legal Assistance Legal Services Locator website is: <http://legalassistance.law.af.mil>

-
- If you have any questions about statements contained in this document, please contact Barbara Poage at Barbara.J.Poage@oregon.gov or 503-986-0859.
 - If you have questions about how to file a protest or if you have previously filed a protest and you want to know the status, please contact Patricia McCarty at 503-986-0820.
 - If you have any questions about the Department or any of its programs, please contact our Water Resources Customer Service Group at 503-986-0801.
 - Address any correspondence to :
Water Right Services Division
725 Summer St NE, Suite A
Salem, OR 97301-1266
- Fax: 503-986-0901
-

DRAFT

This is not a permit.

DRAFT

STATE OF OREGON

COUNTY OF MALHEUR

DRAFT PERMIT TO APPROPRIATE THE PUBLIC WATERS

THIS DRAFT PERMIT IS HEREBY ISSUED TO

HUNTINGTON TRAVEL PLAZA LLC
5945 HWY 30
HUNTINGTON OR 97907

JOSEPH ALEE
486 NW 9TH ST
ONTARIO OR 97914

The specific limits and conditions of the use are listed below.

APPLICATION FILE NUMBER: G-18633

SOURCE OF WATER: WELL 1 (MALH 54422/L118135), WELL 2, AND WELL 3 IN SNAKE RIVER BASIN

PURPOSE OR USE: COMMERCIAL USE

MAXIMUM RATE: 0.22 CUBIC FOOT PER SECOND

PERIOD OF USE: JANUARY 1 THROUGH DECEMBER 31

DATE OF PRIORITY: MARCH 26, 2018

WELL LOCATIONS:

POA	Twp	Rng	Mer	Sec	Q-Q	Measured Distances
WELL 1 (MALH 54422/L118135)	15 S	45 E	WM	5	SE NE	2331 FEET SOUTH AND 4790 FEET EAST FROM NW CORNER, SECTION 5
WELL 2	15 S	45 E	WM	5	SE NE	1727 FEET SOUTH AND 4335 FEET EAST FROM NW CORNER, SECTION 5
WELL 3	15 S	45 E	WM	5	SE NE	1489 FEET SOUTH AND 4123 FEET EAST FROM NW CORNER, SECTION 5

THE PLACE OF USE IS LOCATED AS FOLLOWS:

Twp	Rng	Mer	Sec	Q-Q
15 S	45 E	WM	4	SW NW
15 S	45 E	WM	4	NE SW
15 S	45 E	WM	5	NE SE

1. Measurement Devices, and Recording/Reporting of Annual Water Use Conditions:

- A. Before water use may begin under this permit, the permittee shall install a totalizing flow meter at each point of appropriation. The permittee shall maintain the device in good working order.
- B. The permittee shall allow the watermaster access to the device; provided however, where any device is located within a private structure, the watermaster shall request access upon reasonable notice.
- C. The Director may require the permittee to keep and maintain a record of the volume of water diverted, and may require the permittee to report water use on a periodic schedule as established by the Director. In addition, the Director may require the permittee to report general water-use information, the periods of water use and the place and nature of use of water under the permit.
- D. The Director may provide an opportunity for the permittee to submit alternative measuring and reporting procedures for review and approval.

2. Static Water Level Conditions:

To monitor the effect of water use from the well(s) authorized under this permit, the Department requires the water user to obtain, from a qualified individual (see below), and report annual static water level measurements. The static water level shall be measured in the month of March. Reports shall be submitted to the Department within 30 days of measurement.

Measurements must be made according to the following schedule:

Before Use of Water Takes Place
Initial and Annual Measurements

The Department requires the permittee to report an initial water level measurement in the month specified above once well construction is complete and annually thereafter until use of water begins; and

After Use of Water has Begun
Seven Consecutive Annual Measurements

Following the first year of water use, the user shall report seven consecutive annual static water level measurements. The first of these seven annual measurements will establish the reference level against which future annual measurements will be compared. Based on an analysis of the data collected, the Director may require the user to obtain and report additional annual static water level measurements beyond the seven year minimum reporting period. The additional measurements may be required in a different month. If the measurement requirement is stopped, the Director may restart it at any time.

All measurements shall be made by a certified water rights examiner, registered professional geologist, registered professional engineer, licensed well constructor or pump installer licensed by the Construction Contractors Board and be submitted to the Department on forms provided by the Department. The Department requires the individual performing the measurement to:

- A. Identify each well with its associated measurement; and
- B. Measure and report water levels to the nearest tenth of a foot as depth-to-water below ground surface; and
- C. Specify the method used to obtain each well measurement; and
- D. Certify the accuracy of all measurements and calculations reported to the Department.

The water user shall discontinue use of, or reduce the rate or volume of withdrawal from, the well(s) if any of the following events occur:

- A. Annual water level measurements reveal an average water level decline of three or more feet per year for five consecutive years; or
- B. Annual water level measurements reveal a water level decline of 15 or more feet in fewer than five consecutive years; or
- C. Annual water level measurements reveal a water level decline of 25 or more feet; or
- D. Hydraulic interference leads to a decline of 25 or more feet in any neighboring well with senior priority.

The period of non-use or restricted use shall continue until the water level rises above the decline level which triggered the action or until the Department determines, based on the permittee's and/or the Department's data and analysis, that no action is necessary because the aquifer in question can sustain the observed declines without adversely impacting the resource or senior water rights. The water user shall in no instance allow excessive decline, as defined in Commission rules, to occur within the aquifer as a result of use under this permit. If more than one well is involved, the water user may submit an alternative measurement and reporting plan for review and approval by the Department.

3. Well Identification Tag Condition:

Prior to using water from any well listed on this permit, the permittee shall ensure that the well has been assigned an OWRD Well Identification Number (Well ID tag), which shall be permanently attached to the well. The Well ID shall be used as a reference in any correspondence regarding the well, including any reports of water use, water level, or pump test data.

STANDARD CONDITIONS

1. Failure to comply with any of the provisions of this permit may result in action including, but not limited to, restrictions on the use, civil penalties, or cancellation of the permit.
2. If the number, location, source, or construction of any well deviates from that proposed in the permit application or required by permit conditions, this permit may be subject to cancellation, unless the Department authorizes the change in writing.
3. If substantial interference with surface water or a senior water right occurs due to withdrawal of water from any well listed on this permit, then use of water from the well(s) shall be discontinued or reduced and/or the schedule of withdrawal shall be regulated until or unless the Department approves or implements an alternative administrative action to mitigate the interference. The Department encourages junior and senior appropriators to jointly develop plans to mitigate interferences.
4. The well(s) shall be constructed and maintained in accordance with the General Standards for the Construction and Maintenance of Water Supply Wells in Oregon. The works shall be equipped with a usable access port adequate to determine water-level elevation in the well at all times.
5. Where two or more water users agree among themselves as to the manner of rotation in the use of water and such agreement is placed in writing and filed by such water users with the watermaster, and such rotation system does not infringe upon such prior rights of any water user not a party to such rotation plan, the watermaster shall distribute the water according to such agreement.
6. Prior to receiving a certificate of water right, the permit holder shall submit to the Water Resources Department the results of a pump test meeting the Department's standards for each point of appropriation (well), unless an exemption has been obtained in writing under OAR 690-217. The Director may require water-level or pump-test data every ten years thereafter.
7. This permit is for the beneficial use of water without waste. The water user is advised that new regulations may require the use of best practical technologies or conservation practices to achieve this end.
8. By law, the land use associated with this water use must be in compliance with statewide land-use goals and any local acknowledged land-use plan.
9. Construction of the well shall begin within five years of the date of permit issuance. The deadline to begin construction may not be extended. This permit is subject to cancellation proceedings if the construction deadline to begin is missed.

10. Complete application of the water shall be made within five years of the date of permit issuance. If beneficial use of permitted water has not been made before this date, the permittee may submit an application for extension of time, which may be approved based upon the merit of the application.
11. Within one year after complete application of water to the proposed use, the permittee shall submit a claim of beneficial use, which includes a map and report, prepared by a Certified Water Rights Examiner.

Issued

DRAFT - THIS IS NOT A PERMIT

Dwight French
Water Right Services Division Administrator, for
Thomas M. Byler, Director
Oregon Water Resources Department

Mailing List for PFO Copies

Application G-18633

PFO Date February 12, 2019

Original mailed via **CERTIFIED MAIL** to applicant:

JOSEPH ALEE
486 NW 9TH ST
ONTARIO, OR 97914

HUNTINGTON TRAVEL PLAZA LLC
5945 HWY 30
HUNTINGTON OR 97907

SENT VIA AUTO EMAIL:

1. WRD - Rick Lusk - # 8

SENT VIA EMAIL:

2. Agent -- SCOTT KING, SKING@SPFWATER.COM

Copies sent to:

3. WRD - File # G-18633
4. WRD – SW Section

Copies Mailed

By: _____
(SUPPORT STAFF)

on: _____
(DATE)

3/29/2019
Protest/ Standing Dates
checked

Application Specialist: Barbara Park Poage

STATE OF OREGON

COUNTY OF MALHEUR

PERMIT TO APPROPRIATE THE PUBLIC WATERS

THIS PERMIT IS HEREBY ISSUED TO

HUNTINGTON TRAVEL PLAZA LLC
5945 HWY 30
HUNTINGTON OR 97907

JOSEPH ALEE
486 NW 9TH ST
ONTARIO OR 97914

The specific limits and conditions of the use are listed below.

APPLICATION FILE NUMBER: G-18633

SOURCE OF WATER: WELL 1 (MALH 54422/L118135), WELL 2, AND WELL 3 IN SNAKE RIVER BASIN

PURPOSE OR USE: COMMERCIAL USE

MAXIMUM RATE: 0.22 CUBIC FOOT PER SECOND

PERIOD OF USE: JANUARY 1 THROUGH DECEMBER 31

DATE OF PRIORITY: MARCH 26, 2018

WELL LOCATIONS:

POD Name	Twp	Rng	Mer	Sec	Q-Q	Measured Distances
WELL 1 (MALH 54422/L118135)	15 S	45 E	WM	5	SE NE	2331 FEET SOUTH AND 4790 FEET EAST FROM NW CORNER, SECTION 5
WELL 2	15 S	45 E	WM	5	SE NE	1727 FEET SOUTH AND 4335 FEET EAST FROM NW CORNER, SECTION 5
WELL 3	15 S	45 E	WM	5	SE NE	1489 FEET SOUTH AND 4123 FEET EAST FROM NW CORNER, SECTION 5

THE PLACE OF USE IS LOCATED AS FOLLOWS:

Twp	Rng	Mer	Sec	Q-Q
15 S	45 E	WM	4	SW NW
15 S	45 E	WM	4	NE SW
15 S	45 E	WM	5	NE SE

1. Measurement Devices, and Recording/Reporting of Annual Water Use Conditions:

- A. Before water use may begin under this permit, the permittee shall install a totalizing flow meter at each point of appropriation. The permittee shall maintain the device in good working order.
- B. The permittee shall allow the watermaster access to the device; provided however, where any device is located within a private structure, the watermaster shall request access upon reasonable notice.
- C. The Director may require the permittee to keep and maintain a record of the volume of water diverted, and may require the permittee to report water use on a periodic schedule as established by the Director. In addition, the Director may require the permittee to report general water-use information, the periods of water use and the place and nature of use of water under the permit.
- D. The Director may provide an opportunity for the permittee to submit alternative measuring and reporting procedures for review and approval.

2. Static Water Level Condition:

To monitor the effect of water use from the well(s) authorized under this permit, the Department requires the water user to obtain, from a qualified individual (see below), and report annual static water level measurements. The static water level shall be measured in the month of March. Reports shall be submitted to the Department within 30 days of measurement.

Measurements must be made according to the following schedule:

Before Use of Water Takes Place

Initial and Annual Measurements

The Department requires the permittee to report an initial water level measurement in the month specified above once well construction is complete and annually thereafter until use of water begins; and

After Use of Water has Begun

Seven Consecutive Annual Measurements

Following the first year of water use, the user shall report seven consecutive annual static water level measurements. The first of these seven annual measurements will establish the reference level against which future annual measurements will be compared. Based on an analysis of the data collected, the Director may require the user to obtain and report additional annual static water level measurements beyond the seven year minimum reporting period. The additional measurements may be required in a different month. If the measurement requirement is stopped, the Director may restart it at any time.

All measurements shall be made by a certified water rights examiner, registered professional geologist, registered professional engineer, licensed well constructor or pump installer licensed by the Construction Contractors Board and be submitted to the Department on forms provided by the Department. The Department requires the individual performing the measurement to:

- A. Identify each well with its associated measurement; and
- B. Measure and report water levels to the nearest tenth of a foot as depth-to-water below ground surface; and
- C. Specify the method used to obtain each well measurement; and
- D. Certify the accuracy of all measurements and calculations reported to the Department.

The water user shall discontinue use of, or reduce the rate or volume of withdrawal from, the well(s) if any of the following events occur:

- A. Annual water level measurements reveal an average water level decline of three or more feet per year for five consecutive years; or
- B. Annual water level measurements reveal a water level decline of 15 or more feet in fewer than five consecutive years; or
- C. Annual water level measurements reveal a water level decline of 25 or more feet; or
- D. Hydraulic interference leads to a decline of 25 or more feet in any neighboring well with senior priority.

The period of non-use or restricted use shall continue until the water level rises above the decline level which triggered the action or until the Department determines, based on the permittee's and/or the Department's data and analysis, that no action is necessary because the aquifer in question can sustain the observed declines without adversely impacting the resource or senior water rights. The water user shall in no instance allow excessive decline, as defined in Commission rules, to occur within the aquifer as a result of use under this permit. If more than one well is involved, the water user may submit an alternative measurement and reporting plan for review and approval by the Department.

3. Well Identification Tag Condition:


Prior to using water from any well listed on this permit, the permittee shall ensure that the well has been assigned an OWRD Well Identification Number (Well ID tag), which shall be permanently attached to the well. The Well ID shall be used as a reference in any correspondence regarding the well, including any reports of water use, water level, or pump test data.

STANDARD CONDITIONS

1. Failure to comply with any of the provisions of this permit may result in action including, but not limited to, restrictions on the use, civil penalties, or cancellation of the permit.
2. If the number, location, source, or construction of any well deviates from that proposed in the permit application or required by permit conditions, this permit may be subject to cancellation, unless the Department authorizes the change in writing.
3. If substantial interference with surface water or a senior water right occurs due to withdrawal of water from any well listed on this permit, then use of water from the well(s) shall be discontinued or reduced and/or the schedule of withdrawal shall be regulated until or unless the Department approves or implements an alternative administrative action to mitigate the interference. The Department encourages junior and senior appropriators to jointly develop plans to mitigate interferences.
4. The well(s) shall be constructed and maintained in accordance with the General Standards for the Construction and Maintenance of Water Supply Wells in Oregon. The works shall be equipped with a usable access port adequate to determine water-level elevation in the well at all times.
5. Where two or more water users agree among themselves as to the manner of rotation in the use of water and such agreement is placed in writing and filed by such water users with the watermaster, and such rotation system does not infringe upon such prior rights of any water user not a party to such rotation plan, the watermaster shall distribute the water according to such agreement.
6. Prior to receiving a certificate of water right, the permit holder shall submit to the Water Resources Department the results of a pump test meeting the Department's standards for each point of appropriation (well), unless an exemption has been obtained in writing under OAR 690-217. The Director may require water-level or pump-test data every ten years thereafter.
7. This permit is for the beneficial use of water without waste. The water user is advised that new regulations may require the use of best practical technologies or conservation practices to achieve this end.
8. By law, the land use associated with this water use must be in compliance with statewide land-use goals and any local acknowledged land-use plan.
9. Construction of the well shall begin within five years of the date of permit issuance. The deadline to begin construction may not be extended. This permit is subject to cancellation proceedings if the construction deadline to begin is missed.
10. Complete application of the water shall be made within five years of the date of permit issuance. If beneficial use of permitted water has not been made before this date, the permittee may submit an application for extension of time, which may be approved based upon the merit of the application.

11. Within one year after complete application of water to the proposed use, the permittee shall submit a claim of beneficial use, which includes a map and report, prepared by a Certified Water Rights Examiner.

Issued May 22nd, 2019



Dwight French
Water Right Services Division Administrator, for
Thomas M. Byler, Director
Oregon Water Resources Department



STATE OF OREGON
COUNTY OF MALHEUR
CERTIFICATE OF WATER RIGHT

THIS CERTIFICATE ISSUED TO

ESTHER LAWTON
HUNTINGTON, OREGON 97907

confirms the right to use the waters of the SNAKE RIVER, a tributary of the COLUMBIA RIVER, for IRRIGATION OF 188.0 ACRES.

This right was perfected under Permit 10961. The date of priority is JULY 26, 1933. The amount of water to which this right is entitled is limited to an amount actually beneficially used and shall not exceed 2.38 CUBIC FOOT PER SECOND or its equivalent in case of rotation, measured at the point of diversion from the source.

The point of diversion is located as follows:

NW $\frac{1}{4}$ NE $\frac{1}{4}$, SECTION 9, T 15 S, R 45 E.

The amount of water used for irrigation, together with the amount secured under any other right existing for the same lands, is limited to ONE-EIGHTIETH of one cubic foot per second per acre, or its equivalent for each acre irrigated during the irrigation season of each year.

The use shall conform to such reasonable rotation system as may be ordered by the proper state officer.

A description of the place of use to which this right is appurtenant is as follows:

SW $\frac{1}{4}$ NW $\frac{1}{4}$	25.0 ACRES	LOT 2
NW $\frac{1}{4}$ SW $\frac{1}{4}$	36.0 ACRES	LOT 3
SE $\frac{1}{4}$ SW $\frac{1}{4}$	5.0 ACRES	LOT 4
SW $\frac{1}{4}$ SW $\frac{1}{4}$	39.0 ACRES	

SECTION 4

SW $\frac{1}{4}$ NE $\frac{1}{4}$	2.0 ACRES
SE $\frac{1}{4}$ NE $\frac{1}{4}$	30.0 ACRES
NE $\frac{1}{4}$ SE $\frac{1}{4}$	30.0 ACRES
SE $\frac{1}{4}$ SE $\frac{1}{4}$	4.0 ACRES

SECTION 5

TOWNSHIP 15 SOUTH, RANGE 45 EAST, W.M.

NE¼ NW¼ 12.0 ACRES LOT 1
NW¼ NW¼ 5.0 ACRES
SECTION 9

TOWNSHIP 15 SOUTH, RANGE 45 EAST, W.M.


This certificate describes that portion of the water right confirmed by Certificate 10768, State Record of Water Right Certificates, NOT modified by the provisions of an order of the Water Resources Director entered MAY 21 2004, approving Transfer Application 9617 for an additional point of diversion.

The issuance of this superseding certificate does not confirm the status of the water right in regard to the provisions of ORS 540.610 pertaining to forfeiture or abandonment.

The right to the use of the water for the above purpose is restricted to beneficial use on the lands or place of use described. The use confirmed herein may be made only at times when sufficient water is available to satisfy all prior rights, including rights for maintaining instream flows.

WITNESS the signature of the Water Resources

Director, affixed MAY 21, 2004.


Paul R. Cleary, Director

Recorded in State Record of Water Right Certificates numbered 80752

T-9617.CJ

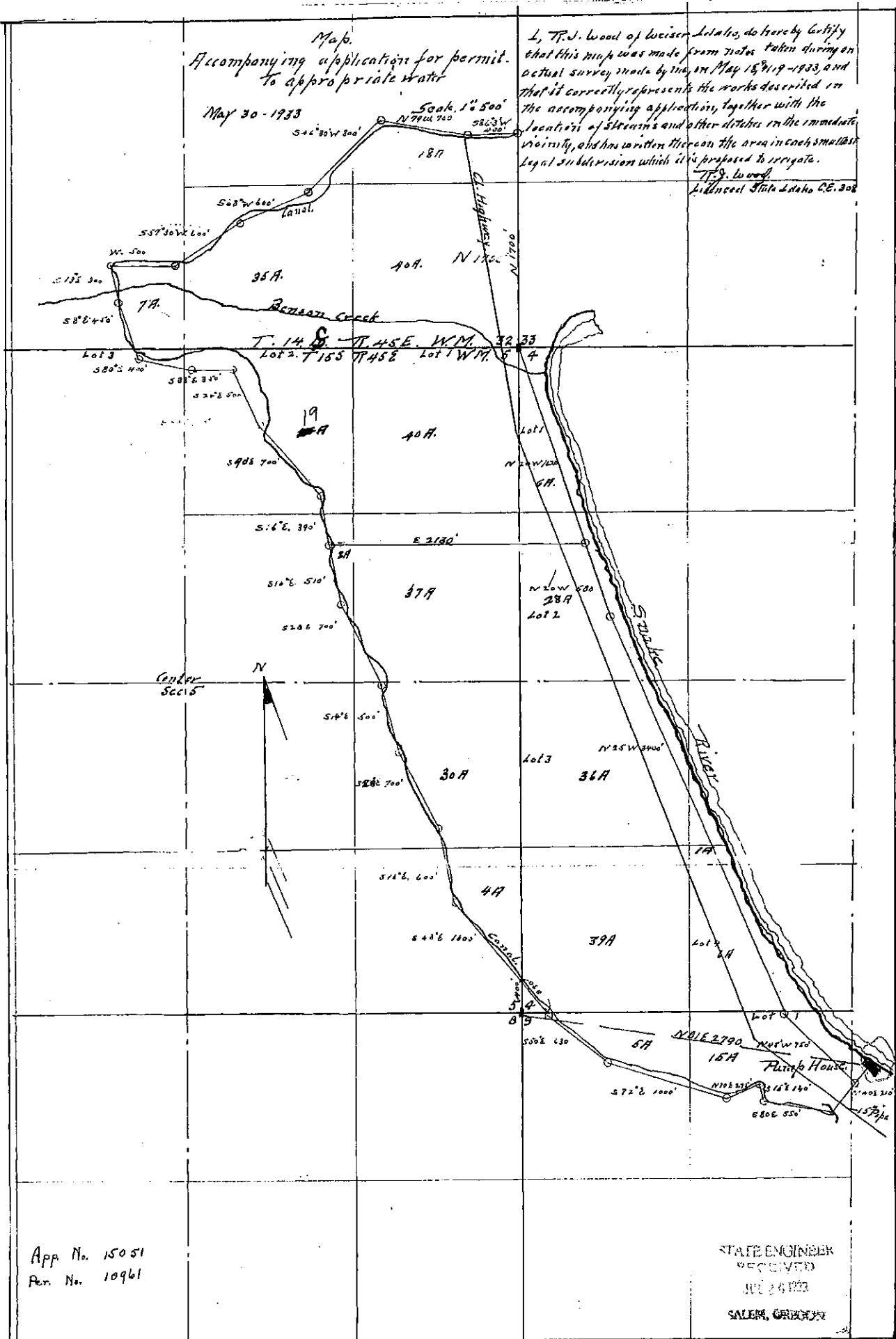
Page 2 of 2

Map.
 Accompanying application for permit
 to appropriate water

May 30 - 1933

I, T.W. Wood of Lewis & Clark, do hereby certify that this map was made from notes taken during an actual survey made by me, on May 18, 1919-1933, and that it correctly represents the works described in the accompanying application, together with the location of streams and other ditches in the immediate vicinity, and has written thereon the area in each smallest legal subdivision which it is proposed to irrigate.

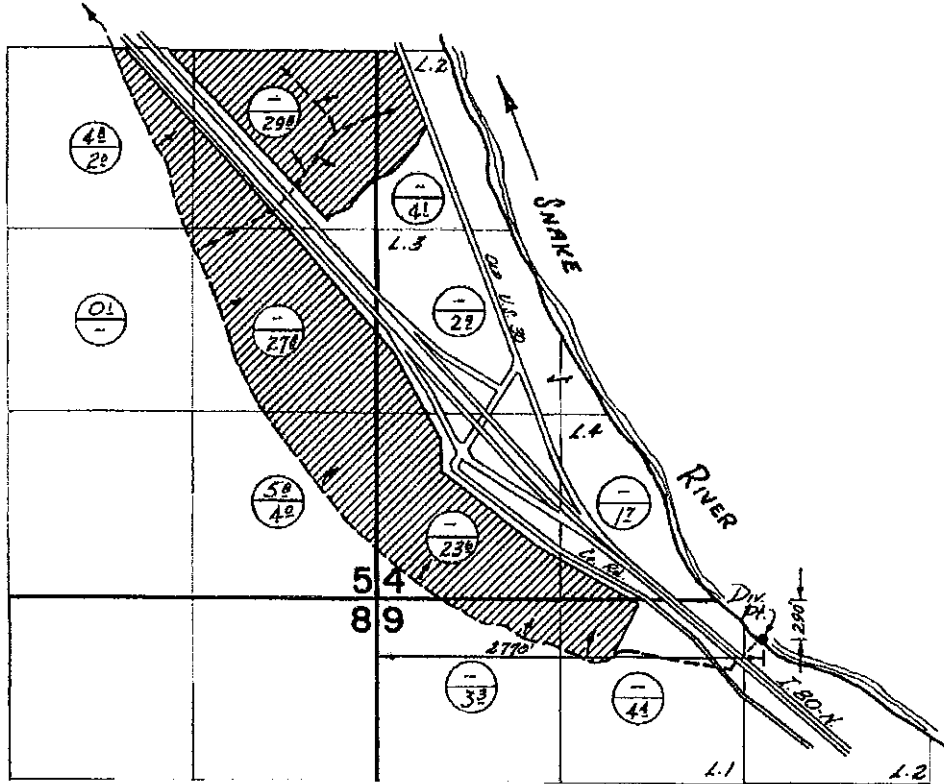
T.W. Wood
 Licensed State Engineer



App. No. 15051
 Per. No. 10961

STATE ENGINEER
 RECEIVED
 JUL 26 1933
 SALT LAKE CITY

T.15S.,R.45E.,W.M.



PRIMARY
SUPPLEMENTAL

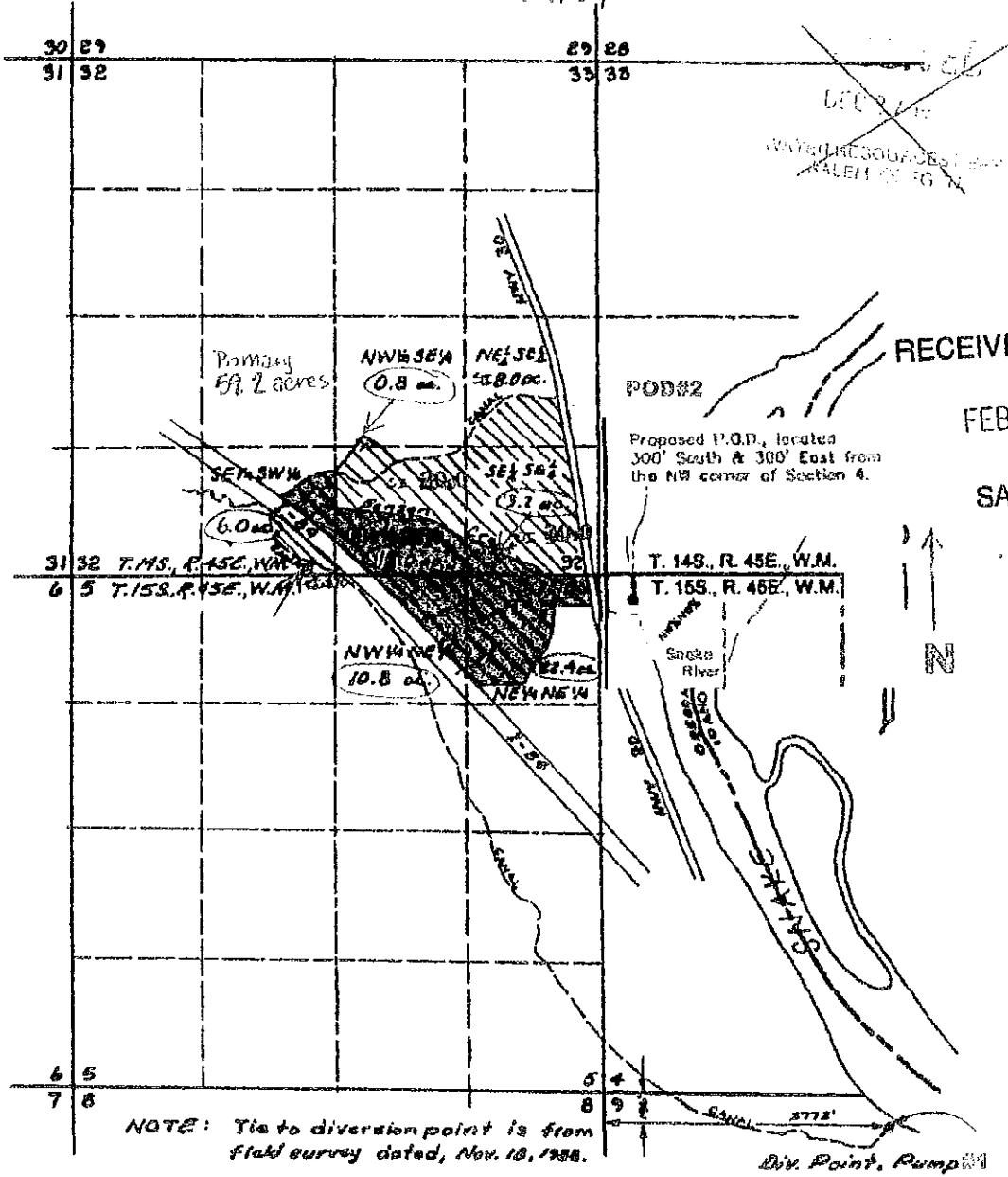
FINAL PROOF SURVEY
UNDER

Application No. 31671 Permit No. 24981
IN NAME OF

CLYDE RAMSEY

Surveyed May 30 1973, by D. NERRY

Application No. 71071 PERMIT AMENDMENT MAP
 Permit No. S-54139



MAP TO ACCOMPANY
 APPLICATION FOR A PERMIT AMENDMENT
 TO APPROPRIATE SURFACE WATER S-54139

APPLICANT: LEWIS OAY


JULY 5, 1990

SCALE: 1" = 1/2 Mile

XXXX Primary Irrigation (1972 ac)
 XXXX Supplemental Irrigation (100 ac)



T 11982



**Huntington Travel Plaza
Nearby Wells Map**

