


= 7 =



January 20, 2020

To whom it may concern,

It has been brought to attention that Rural Road District #3 has an application for a conditional use permit for aggregate mining and processing on 13.4 acres in the SE corner of the 77.9-acre parcel at Township 17 S., Range 47 E., Sec. 19, Tax Lot 1500.

In response to Rural Road District #3's request for a letter to the Planning Department according to County Ordinance 6-6-5E, the Owyhee Irrigation District expresses its support for this conditional use permit for an aggregate mining and processing operation. This action may require water rights to be transferred off or moved to a different location as needed from time to time as the aggregate process expands. This specific proposal will not adversely affect our District's responsibilities.

Jay Chamberlin
Project Manager


EXHIBIT # 5⁰

422 Thunderegg Blvd

~~17 South 1st Street~~ • Nyssa, Oregon 97913 • Phone: (541) 372-3540 • Fax: (541) 372-2437

Owyhee Irrigation District

* ~~17 South First Street~~
Nyssa, Oregon 97913



Phone: (541) 372-3540

Fax: (541) 372-2437

December 16, 2019

To whom it may concern,

The property owned by Larry and Judy White located at 594 Ontario Heights Road, more particularly described as, Township 17 South, Range 47 East, Section 19, Tax Lot 1500, has 73 irrigated acres.

Please contact me if you have any questions,

A handwritten signature in cursive script that reads "Brittany Valero".

Brittany Valero

Owyhee Irrigation District

* 422 Thunderegg Blvd.

Nyssa, Oregon 97913

P: (541) 372-3540 Ext: 100

F: (541) 372-2437

brittanyvalero@live.com

OWYHEE IRRIGATION DISTRICT

17 South 1st Street - Nyssa, Oregon 97913 - (541) 372-3540

Spring Billing

White, Larry

Customer Id 67000
Date 1/24/2019
Bill # 51371

533 Ontario Heights Road *(Home Address)*
594 Ontario Hts Rd *(RRM Address)*
Ontario, Oregon 97914

Billing Summary

Account Balance		Past Due Detail	
Past Due Total	\$0.00	Construction	\$0.00
Payments/Credits	\$0.00	O & M	\$0.00
New Charges	\$4,860.00	Interest	\$0.00
Total Due	\$4,860.00	Excess	\$0.00
		Small Acreage	\$0.00

DUE BY 4/15/2019 OR BEFORE WATER DELIVERY
 Delinquent on 4/15/2019 with 1.33% Interest Per Month
 RRA Forms are required prior to water delivery.

PLEASE NOTICE: If no error is reported to this office within 30 DAYS, this bill will be considered correct.

Customer Id	Acres	Project	O & M	Excess	Small Acreage	Interest
67000	72.00		\$108.00	\$4,752.00	\$0.00	\$0.00


PLEASE NOTE: THERE ARE TWO CHARGES ON THIS BILL. THE FEE BREAKDOWN IS AS FOLLOWS:
 \$1.50 PER IRRIGATED ACRE FOR THE "PROJECT" ASSESSMENT GOING TOWARDS THE REPAIRS
 MADE ON THE MALHEUR SIPHON AND \$66.00 PER IRRIGATED ACRE FOR THE STANDARD,
 ANNUAL "O&M" OR OPERATION AND MAINTENANCE FEE. **PLEASE PAY THE "TOTAL DUE" TO
 INSURE FULL PAYMENT IS RECEIVED.**

WE DO NOT ACCEPT DEBIT OR CREDIT CARDS AT THIS TIME

White Map



12/16/2019, 4:05:47 PM



Esri, HERE, Garmin, (c) OpenStreetMap contributors, Source: Esri, DigitalGlobe, GeoEye, Earthstar Geographics, CNES/Airbus DS, USDA, USGS, AeroGRID, IGN, and the GIS User Community

For reference purposes only. This map is not for official use.