

BK92 Steens Hwy & Folly Farm Road

FA #: 14509568 / USD: 291271

Map

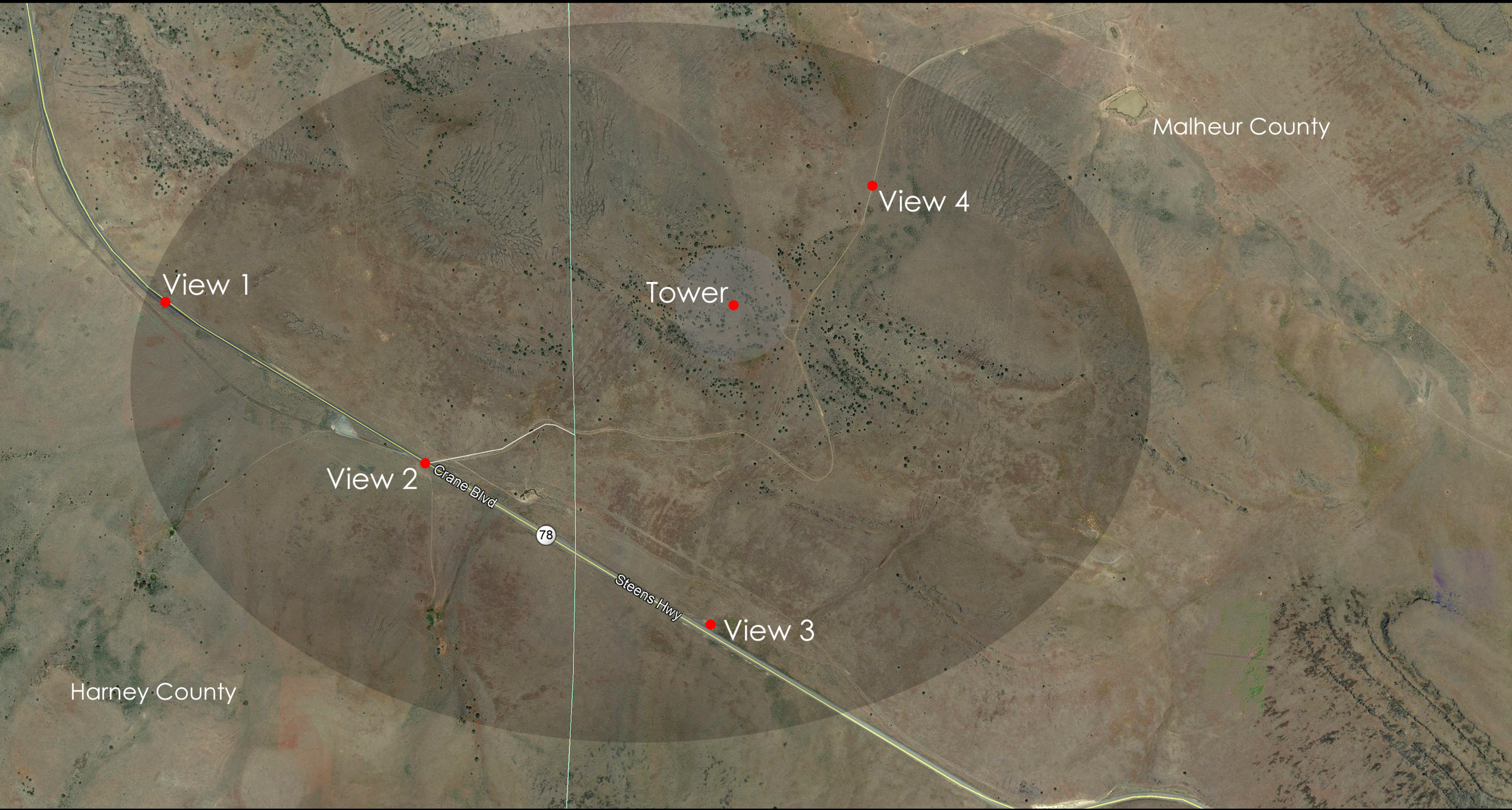


Photo Location Map



Visual impact will be affected by location and visibility of observer. This document is for planning and information purposes only and is purely conceptual. This is solely the designers / photographers interpretation of the proposed development.





Address: TAX LOT #28S37E00100
CRANE, OR 97732

BK92 Steens Hwy & Folly Farm Road

FA #: 14509568 / USID: 291271

This 3D Model is for planning and information purposes only and is purely conceptual. This is solely the designers interpretation of the proposed development. Landscape species to be approved by governing jurisdiction if applicable.

Model



BK92 Steens Hwy & Folly Farm Road

FA #: 14509568 / USID: 291271

Proposed Structure Height: 450.0' AGL
Proposed Antenna Height: 450.0' AGL (Tip height)
Description:
(12) Proposed antennas w/ ancillary equipment to be installed on a new 450' guyed tower within a proposed 50' x 50' fenced lease area below. New tower guyed wires shall have bird deterrent devices installed.

VIEW 1



Existing Conditions - Looking East



Proposed Conditions - Looking East



Visual impact will be affected by location and visibility of observer. This document is for planning and information purposes only and is purely conceptual. This is solely the designers / photographers interpretation of the proposed development.

Address: TAX LOT #28S37E00100
CRANE, OR 97732

BK92 Steens Hwy & Folly Farm Road

FA #: 14509568 / USID: 291271

Proposed Structure Height: 450.0' AGL
Proposed Antenna Height: 450.0' AGL (Tip height)

Description:

(12) Proposed antennas w/ ancillary equipment to be installed on a new 450' guyed tower within a proposed 50' x 50' fenced lease area below. New tower guyed wires shall have bird deterrent devices installed.

VIEW 2



Existing Conditions - Looking Northeast



Proposed Conditions - Looking Northeast



Visual impact will be affected by location and visibility of observer. This document is for planning and information purposes only and is purely conceptual. This is solely the designers / photographers interpretation of the proposed development.

Address: TAX LOT #28S37E00100
CRANE, OR 97732

BK92 Steens Hwy & Folly Farm Road

FA #: 14509568 / USID: 291271

Proposed Structure Height: 450.0' AGL
Proposed Antenna Height: 450.0' AGL (Tip height)

Description:

(12) Proposed antennas w/ ancillary equipment to be installed on a new 450' guyed tower within a proposed 50' x 50' fenced lease area below. New tower guyed wires shall have bird deterrent devices installed.

VIEW 3



Existing Conditions - Looking North



Proposed Conditions - Looking North



Visual impact will be affected by location and visibility of observer. This document is for planning and information purposes only and is purely conceptual. This is solely the designers / photographers interpretation of the proposed development.

Address: TAX LOT #28S37E00100
CRANE, OR 97732

BK92 Steens Hwy & Folly Farm Road

FA #: 14509568 / USID: 291271

Proposed Structure Height: 450.0' AGL
Proposed Antenna Height: 450.0' AGL (Tip height)

Description:

(12) Proposed antennas w/ ancillary equipment to be installed on a new 450' guyed tower within a proposed 50' x 50' fenced lease area below. New tower guyed wires shall have bird deterrent devices installed.

VIEW 4



Existing Conditions - Looking Southwest



Proposed Conditions - Looking Southwest



Visual impact will be affected by location and visibility of observer. This document is for planning and information purposes only and is purely conceptual. This is solely the designers / photographers interpretation of the proposed development.

Address: TAX LOT #28S37E00100
CRANE, OR 97732